POUDRE RIVER DIVERSIONS

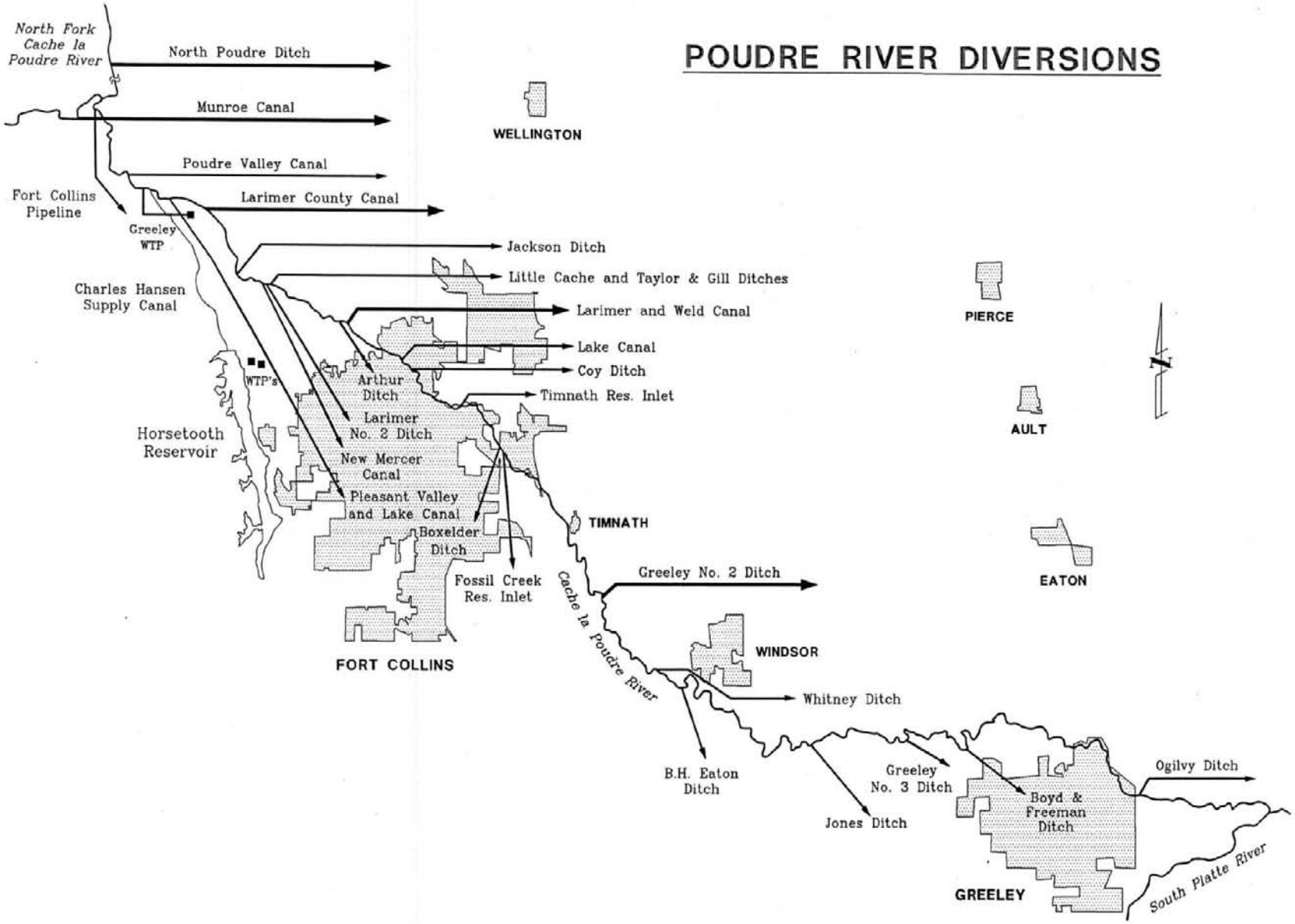

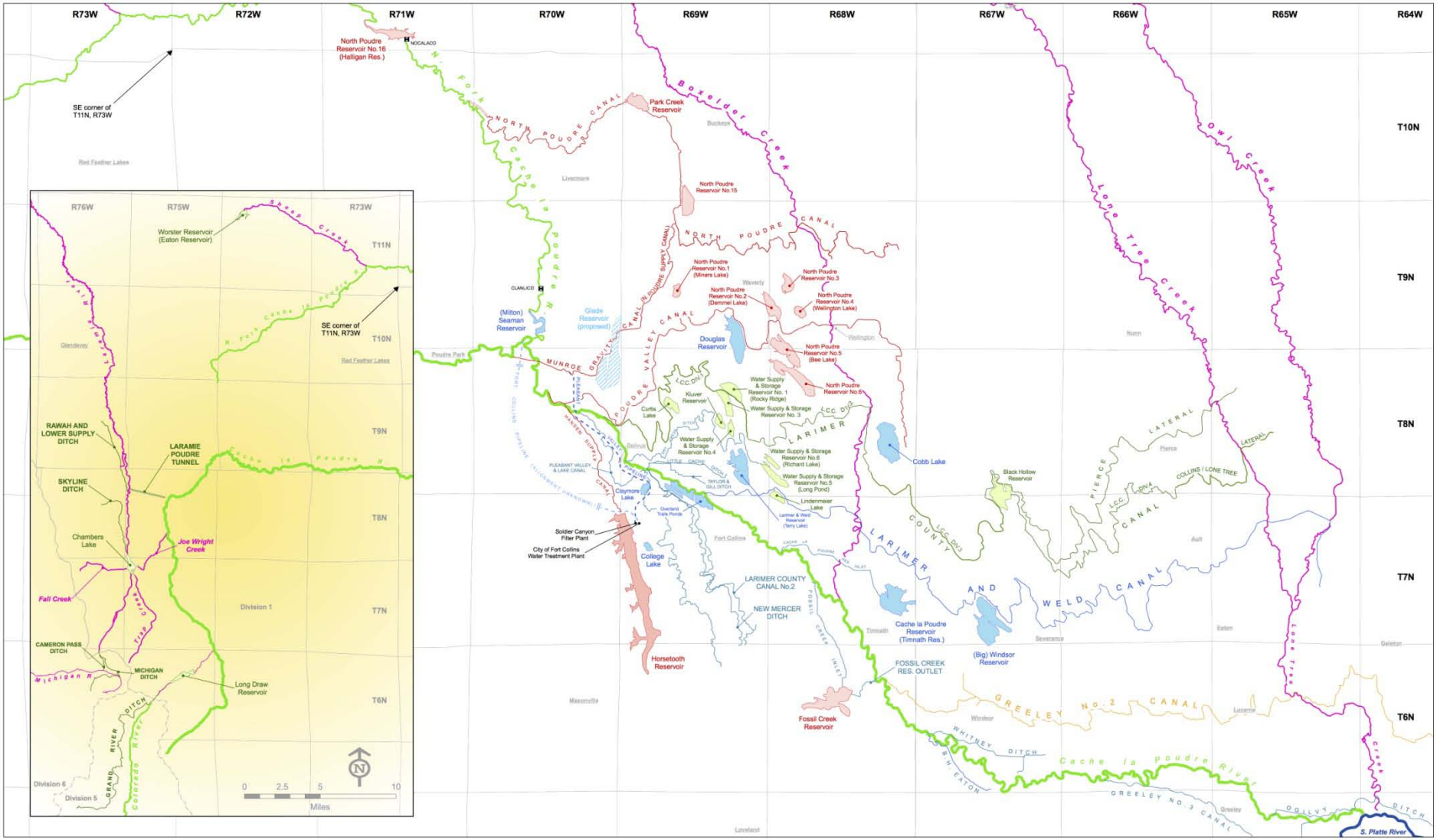

clearWATERsolutions
water rights • planning • engineering

WATER SUPPLY & STORAGE COMPANY

Figure 1.
General Location Map

TYPICAL SECTION GRID

6	5	4	3	2	1	
7	8	9	10	11	12	
18	17	16	15	14	13	
19	20	21	22	23	24	
30	29	28	27	26	25	
31	32	33	34	35	36	

Legend

- Tributary Creek
- Ditches & Canals
- Mainstem River
- Pipeline
- Water Supply & Storage Company
- Larimer & Weld Irrigation Company
- New Cache la Poudre Irrigating Co.
- North Poudre Irrigation Company
- Division 1 Gage Station

0 2.5 5 10
Miles

Date:	Feb.1, 2011
Drawn By:	DS
Scale:	1 inch equals 1.66 miles
Job No:	10-200

04/20/2012